

බස්නාහිර පළාත් අධ්‍යාපන දෙපාර්තමේන්තුව - කොළඹ අධ්‍යාපන කලාපය Western Provincial Education Department – Colombo Educational Zone බස්නාහිර පළාත් අධ්‍යාපන දෙපාර්තමේන්තුව - කොළඹ අධ්‍යාපන කලාපය Western Provincial Education Department – Colombo Educational Zone බස්නාහිර පළාත් අධ්‍යාපන දෙපාර්තමේන්තුව - කොළඹ අධ්‍යාපන කලාපය Western Provincial Education Department – Colombo Educational Zone බස්නාහිර පළාත් අධ්‍යාපන දෙපාර්තමේන්තුව - කොළඹ අධ්‍යාපන කලාපය Western Provincial Education Department – Colombo Educational Zone බස්නාහිර පළාත් අධ්‍යාපන දෙපාර්තමේන්තුව - කොළඹ අධ්‍යාපන කලාපය Western Provincial Education Department – Colombo Educational Zone		
<p align="center">දෙවන වාර ඇගයීම් ම - 2017</p> <p align="center">இரண்டாம் தவணை மதிப்பீடு - 2017</p> <p align="center">Second Term Evaluation - 2017</p>		
9 ශ්‍රේණිය தரம் 9 Grade 9	භූගෝල විද්‍යාව I හා II පகுස புவியியல் வினாத்தாள்-I-II Geography Paper I & II	පැය දෙකයි இரண்டு மணித்தியாலங்கள் Two Hours

Name / Index No : -

Class : -

Answer All the Questions in the part one.

From Question 1 - 5 select the most suitable Answer from given words and underline.

- 01. The number of planets that belongs to the solar system.**

1. 7 2. 8
3. 9 4. 10

- 02. The most abundant gas in the Atmosphere is**

1. Argon
2. Nitrogen
3. Oxygen
4. Carbon dioxide

- 03. A region that does not belong to the Asian Continent is**

1. South Asia
2. West Asia
3. Central Asia
4. Eastern Asia

- 04. The river skiing is located in**

- | | | | |
|----|-------|----|-------|
| 1. | India | 2. | Japan |
| 3. | China | 4. | Burma |

- 05. The length of the river Mahaweli is**

1. 331 km
2. 340 km
3. 450 km
4. 345 km

From Question 6 - 10 use most suitable word to fill in the blanks.

06. Solar energy , water , air needed for the existence of life are available on the ' s surface.
07. of the Earth surface is covered by water.
08. is located from North of Asian continent.
09. Mahaweli Development programme was started in
10. Metropolitan Region includes Gampaha , Colombo and Kaluthara.

- From Question 11 - 15 if the statement is true mark as ($\sqrt{\quad}$) and if not mark as (X) in the given space.

11. The Diameter of the Earth is 12756 km ()
12. Stratosphere is the most important and closest air layer to the surface of the Earth ()
13. The Asian region is one of the oldest and the largest Continent in the world ()
14. Sri Lanka is a South East Asian County ()
15. Uva region Climatically belongs to dry montage and low country dry zone category ()
16. of the Atmosphere is restricted to a height of 29 km above sea level.
(97 % , 80 % , 75 %)
17. is largest plateau in the world (Pamir , Tibet , Mongolian)
18. Even though does not have physical resources, it has achieved and industrial development through financial investment and New Technology (India , Japan , China)
19. Coniferous forest are founding (Northern Asia , India , Malaysia)
20. There are human races in the (2 , 3 , 4)

(20 x 2 = 40 marks)

Geography - Grade 09 - Part II

Question one is compulsory.

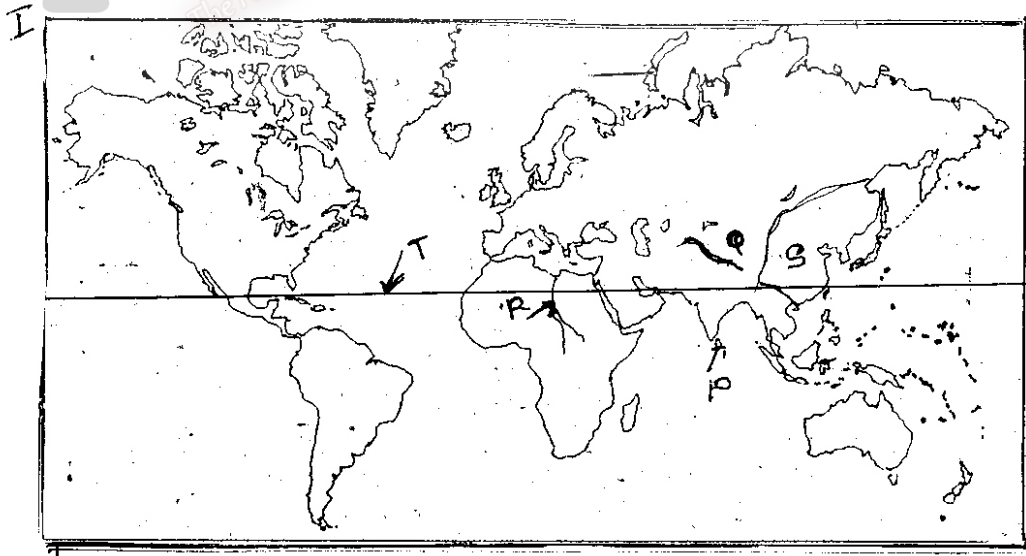
Answer 5 Questions with 4 more Questions.

01. Answer the following Questions based on the Assignment done for the second term.

1. Name the activity that you have done for the assignment in the class. 2 marks
 2. Write 3 advices that your Geography Teacher given to you, to do this activity. 3 marks
 3. Name 3 sources that you used to collect information on the topic 3 marks
 4. Mention two persons that helped you to do this task. 2 marks
 5. Mention two problems you have faced while doing this activity. 2 marks
 6. Write two strategies you have used to solve these problems. 2 marks
 7. Write two things that you gain to your life through this activity. 2 marks
- (16 marks)

02. (a) Identify the places marked as P,Q,R,S,T in the world map given before name them on your answer sheet as

P Q R S T



5 marks

- (b) Identify the places marked as a , b , c , d , e and f in the Sri Lankan map given below and name them on your Answer sheet as.

A

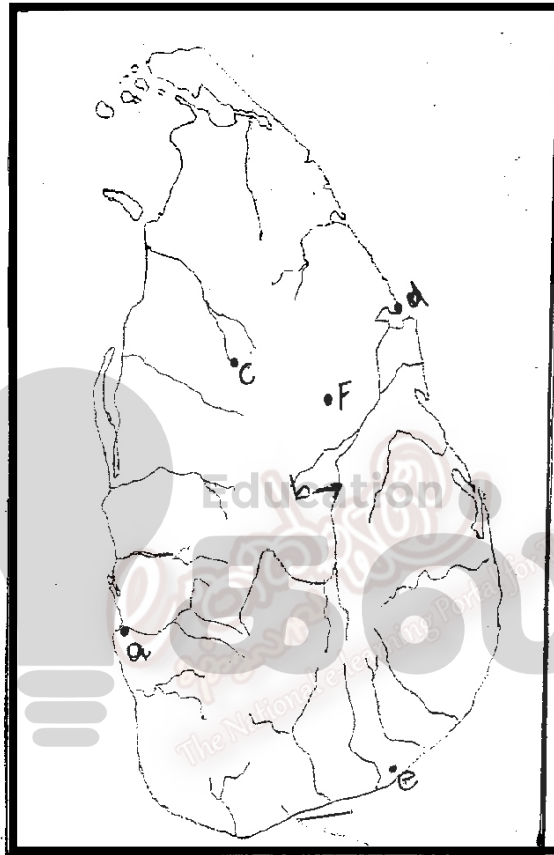
D

B

E

C

F




6 marks

03. i. Write two Special features of the blue plants 2 marks
- ii. Among the natural resources of the world. Water is a foremost important resources. Write 4 uses of water to living beings 4 marks
04. i. Name two factors which influence the process in the biosphere 2 marks
- ii. Mention 4 drivers human activities due to the seasonal variations. 4 marks
- iii. Name two climatic factors which influence on the existence of the biosphere and describe one of it briefly. 5 marks

05. i. Write two types of agricultural methods found in the Asian region. 2 marks
- ii. Name 4 types cultivated under subsistence agriculture in the Asian region 4 marks
- iii. Mention 5 problems related with plantation agriculture in Asian region 5 marks
06. i. Write two common cultural features among the people living in society 2 marks
- ii. Write 4 factors that affecting differences in the culture 4 marks
- iii. Mention two national heritage in Sri Lanka and describe one of it briefly 5 marks
07. i. Name two reservoirs constructed under Mahaweli Development project 2 marks
- ii. Write 4 benefits that has gifted from the massive Mahaweli Development Scheme 4 marks
- iii. Write 5 points to show that which types of family units who receive move priority in the settlement process of Mahaweli Scheme 5 marks

Only for Muslim Schools.

- 08. i. Name 2 most ancient world civilizations in the Asian region (2 marks)**
- ii. Write 4 special features which can be identified in the mountain areas in Asia. (4 marks)**
- iii. list out 5 uses which gain by the Asians from seas in the Asia. (5 marks)**
- 09. i. Name two regions , which demarcate under Mahaweli Scheme. (2 marks)**
- ii. Write 4 criteria's which used to identify the different regions under special patterns of development in Sri Lanka. (4 marks)**
- iii. Write two problems that can be seen in Urban areas and describe a step that has taken by the government to solve these problems. (5 marks)**



Grade 09 - Answer Sheet

Geography - Part One

- | | | | | | |
|-----|-----------|-----|----------------------|-----|---------------|
| 01. | ii | 08. | Arctic Ocean | 15. | √ |
| 02. | ii | 09. | February 28th 1970 | 16. | 97 % |
| 03. | ii | 10. | Colombo metropolitan | 17. | Tibet |
| 04. | iii | 11. | √ | 18. | Northern Asia |
| 05. | i | 12. | X | 19. | Japan |
| 06. | Biosphere | 13. | √ | 20. | Two |
| 07. | 71 % | 14. | X | | |

2 x 20 = 40 marks

Part II

01. i. Folder , Booklet, Field book , Wall Paper or suitable answer. 2 marks
- ii. Neatness , Overall finish , tidiness should be methodical , , finish on time etc. 3 marks
- iii. Text books , Library , News papers , internet etc 3 marks
- iv. Teachers , Alders , friends , Parents 2 marks
- v. Do not receive help from friends , parents could not difficult to find facts. could not finish on time etc. 2 marks
- vi. Teachers or suitable answers. 2 marks
- vii. Co-operation , unity , leadership , help each others , work as a group. 2 marks

02. i. P Sri Lanka Q Himalayan mountain
R Nail river S East Asian region
T Tropic of cancer

5 marks

- ii. A Colombo B Mahaweli river
C Anuradhapura D Trincomalee
E Hambantota F Polonnaruwa

03. Science beauty , location conducive to the existence of life.
Climate favourable for loving beings.
Solar energy , water and air needed for
life found on earth
The only know planet with life.
71 % of the surface covered by water.
seasonal changers

2 marks

- ii. For drinking , for house hold work for transportation , for entertainment , for agriculture to generate electricity. 4 marks
- iii. Agricultural and industrial waste and chemicals mixed with water ways. Garbage from Domestic and hotels released to the water bodies.
In the transportation oil mix with water. 2 marks for points and 3 for description
04. i. Living and non living components 2 marks
living - plants , animals , decomposers) non living - solar energy , water soil and air 2 marks
- ii. construction of houses adapted to seasonal variations , Agricultural Activities ; winter sports ; Changing of grazing land with seasons ; Wearing different cloths to suit the seasons ; festivals to celebrating of seasons 4 marks
- iii. Temperature and rain fall. 2 marks for facts 3 marks for description.
05. i. Shifting Agriculture
Nomadic Agriculture
Intensive subsistence agriculture
Plantation Agriculture 2 marks
- ii. paddy , grazing , vegetables , fruits cotton 4 marks
In presentation of primary products to the market.
Price fluctuations
Reduce use of agriculture inputs to the drop of foreign revenue and increasing costs.
Introduction of substitutes
Decrease of yields. 5 marks

Only for Muslim Schools

08. i. Indus valley civilization 2 marks
- ii. Not suitable for human habitation.
Many river catchments
Possess Alpine grass land
Not suitable for agricultural activities
Home for tribal people.
Good for sports like skiing and mountain climbing 4 marks
- iii. for fisheries oil deposits
Water Transportation marine resources
Obtain pearls 5 marks
09. i. Colombo Metropolitan
Uva region
Northern region
Southern region
Eastern region 2 marks
- ii. Physical factors , climate
administrative unit
Infrastructural units
Infrastructural factices
Different benefits gain from Development divers schemes.
- iii. Irregular disposal of waste matter.
Urban Congestion
Housing Congestions
Anti-Social activities
Environmental pollution 2 marks for points and 3 for descriptions

May

ONLINE CLASSES - 2025

NEW ADMISSIONS

2ம் தவணை வகுப்புகள்

தரம் 6 முதல் O/L வரை

அனைத்து பாடங்களும் ஒரே
கல்வி நிறுவனத்தின் கீழ் ...



இலங்கையின் எப்பாகத்திலிருந்தும்
ZOOM APP மூலம் எமது வகுப்புகளில்
இணைந்து கொள்ள முடியும்.



JOIN NOW

WWW.KALVI.LK

075 287 1457